

**NOTICE!!**

**These documents have been scanned!**

**Do not place un-scanned documents beneath this notice!**

**Do not remove this notice from this file!**

GPO Jacket No. 560-102  
Print Order 61540  
Rise Business Services, LLC  
Job=AZ15 5/1/2019



Box Number= AZ15014



Claim Begin-End: AMC439913-AMC439914

1 Initial Receipt



AZ15014-19

AMC439776-AMC440076




**United States Department of the Interior  
Bureau of Land Management**

DIV OF LANDS, MINRLS & ENERGY  
ONE N CENTRAL AVE  
PHOENIX, AZ 85004 -4427  
Phone: 602-417-9200

Receipt

No: 3682408

<b>Transaction #:</b> 3786848	
<b>Date of Transaction:</b> 10/20/2016	
<b>CUSTOMER:</b>	
DAVID KNIGHT 109 FIR ST ELKO,NV 89801-3023 US	

LINE #	QTY	DESCRIPTION	REMARKS	UNIT PRICE	TOTAL
1	2.00	LOCATABLE MINERALS / MINING CLAIMS-NEW,UNADJUD, ONE OR MORE AUTH NOS / NEW MINING CLAIMS LOCATION FEE <b>CASES:</b> AMC439913/\$37.00, AMC439914/\$37.00		- n/a -	74.00
2	2.00	LOCATABLE MINERALS / MINING CLAIMS-NEW,UNADJUD, ONE OR MORE AUTH NOS / NEW MINING CLAIM PROCESSING FEE <b>CASES:</b> AMC439913/\$20.00, AMC439914/\$20.00		- n/a -	40.00
3	2.00	LOCATABLE MINERALS / MINING CLAIMS-NEW,UNADJUD, ONE OR MORE AUTH NOS / NEW MINING CLAIMS MAINTENANCE FEE <b>CASES:</b> AMC439913/\$155.00, AMC439914/\$155.00		- n/a -	310.00
4	1.00	LOCATABLE MINERALS / MINING CLAIMS-NOT NEW-UNADJUD,ONE AUTH NO. ONLY / MINING CLAIM MONEY RECEIVED <b>CASES:</b> AMC423087/\$0.00	RELINQUISHMENT	- n/a -	0.00
<b>TOTAL:</b>					<b>\$424.00</b>

PAYMENT INFORMATION				
1	AMOUNT:	424.00	POSTMARKED:	10/14/2016
	TYPE:	CHECK	RECEIVED:	10/19/2016

CHECK NO:	5313
NAME:	CARLIN TREND MINING SERVICES 369 5TH ST ELKO NV 89801 US

REMARKS

This receipt was generated by the automated BLM Collections and Billing System and is a paper representation of a portion of the official electronic record contained therein.

**NOTICE!!**

**These documents have been scanned!**

**Do not place un-scanned documents beneath this notice!**

**Do not remove this notice from this file!**

GPO Jacket No. 560-102  
Print Order 61540  
Rise Business Services, LLC  
Job=AZ15 5/1/2019



Box Number= AZ15014



Claim Begin-End: AMC439913-AMC439914

2 Correspondence



AZ15014-19

AMC439776-AMC440076

**NO  
DOCUMENTS  
FOUND**

NO DOCUMENTS FOUND  
NO DOCUMENTS FOUND

**NOTICE!!**

**These documents have been scanned!**

**Do not place un-scanned documents beneath this notice!**

**Do not remove this notice from this file!**

GPO Jacket No. 560-102  
Print Order 61540  
Rise Business Services, LLC  
Job=AZ15 5/1/2019



Box Number= AZ15014



Claim Begin-End: AMC439913-AMC439914

3 Transfers



AZ15014-19

AMC439776-AMC440076

**NO  
DOCUMENTS  
FOUND**

NO DOCUMENTS FOUND  
NO DOCUMENTS FOUND



**NOTICE!!**

**These documents have been scanned!**

**Do not place un-scanned documents beneath this notice!**

**Do not remove this notice from this file!**

GPO Jacket No. 560-102  
Print Order 61540  
Rise Business Services, LLC  
Job=AZ15 5/1/2019



Box Number= AZ15014



Claim Begin-End: AMC439913-AMC439914

4 Annual Filings



AZ15014-19

AMC439776-AMC440076

**Please return Receipts & Certificates to:**

Carlin Trend Mining Services  
369 - 5<sup>th</sup> Street  
Elko, NV 89801

UNITED STATES DEPARTMENT OF THE INTERIOR  
BUREAU OF LAND MANAGEMENT  
ARIZONA STATE OFFICE  
ONE NORTH CENTRAL AVE., STE 800  
PHOENIX, ARIZONA 85004-4427

**MAINTENANCE FEES  
FOR 2019**

413297  
416504  
436650  
439464  
~~439913~~  
44863  
44959

**Name of claim(s):**

BB 1 - 4 (80 acre placers)  
BB 5 (20 acre placer)  
BB 6 (20 acre placer)  
BB 7 (20 acre placer)  
BB 8 (20 acre placer)  
BB 9 (20 acre placer)  
BB 10 (20 acre placer)

**BLM Serial No(s):**

AMC 413297 - 413300  
AMC 413301  
AMC 416504  
AMC 439913  
AMC 436650  
AMC 439914  
AMC 437464

Total Number of Claims: 10 (440 total acres)

RECEIVED  
BLM AZ STATE OFFICE  
2018 AUG - 1 P 2:08  
PHOENIX, ARIZONA

**Name and mailing address  
of Owner(s) or claimant:**

David C. and Debra J. Knight Living Trust  
109 Fir Street  
Elko, Nevada 89801-3023

ENTERED  
AUG 10 2018  
BY: SC

# 4226863

**Please return Receipts & Certificates to:**

Carlin Trend Mining Services  
369 – 5<sup>th</sup> Street  
Elko, NV 89801

44863  
44959

UNITED STATES DEPARTMENT OF THE INTERIOR  
BUREAU OF LAND MANAGEMENT  
ARIZONA STATE OFFICE  
ONE NORTH CENTRAL AVE., STE 800  
PHOENIX, ARIZONA 85004-4427

**MAINTENANCE FEES  
FOR 2019**

**Name of claim(s):**

**BLM Serial No(s):**

MARY COPPER AMENDED  
MARY COPPER EXT NO 1 – NO 5  
MARY COPPER #7 - #10  
RAINBOW COPPER #1  
RAINBOW COPPER #3 - #5  
RAINBOW COPPER NO 7 – NO 10

AMC 44959  
AMC 44960 – 44964  
AMC 44965 – 44968  
AMC 44863  
AMC 44865 – 44867  
AMC 44869 – 44872

Total Number of Claims: 18

PHOENIX, ARIZONA

2010 AUG - 1 P 2:08

RECEIVED  
BLM AZ STATE OFFICE

**Name and mailing address  
of Owner or claimant:**

Big Bug Mining & Materials, Inc.  
325 W. Gurley Street, Ste. 201  
Prescott, Arizona 86301

PRESS FIRMLY TO SEAL

PRESS FIRMLY TO SEAL

PRIORITY MAIL  
POSTAGE REQUIRED



This envelope is made from post-consumer waste. Please recycle - again.

# PRIORITY ★ MAIL ★

- DATE OF DELIVERY SPECIFIED\*
- USPS TRACKING™ INCLUDED\*
- INSURANCE INCLUDED\*
- PICKUP AVAILABLE

\* Domestic only

RECEIVED  
BLM AZ STATE OFFICE  
2018 AUG 2 2-08  
PHOENIX, ARIZONA

WHEN USED INTERNATIONALLY,  
A CUSTOMS DECLARATION  
LABEL MAY BE REQUIRED.



PS00001000014

EP14F July 2013  
OD: 12.5 x 9.5

FR

# P

\$6.55 US POSTAGE  
PRIORITY MAIL  
FR Env  
ComBasPrice  
062S0009645483  
FROM 89801  
stamps  
07/30/2018

## PRIORITY MAIL 2-DAY™

CARLIN TREND MINING SERVICES  
369 5TH STREET  
ELKO NV 89801  
0004

C041

SHIP TO: Bureau of Land Management  
Arizona State Office  
1 North Central Avenue, Ste 800  
Phoenix AZ 85004-4427



USPS TRACKING #



9405 5118 9956 0196 9391 15

VISIT  
ORDER

UNITED STATES  
POSTAL SERVICE.

This packaging is the property of the U.S. Postal Service® and is provided solely for your use. It is not to be sold, reused, altered, replicated, or used for advertising or promotional purposes. This packaging is not for resale. EPI4F © U.S. Postal Service, July 2013. All rights reserved.

**United States Department of the Interior**  
**Bureau of Land Management**  
 DIV OF LANDS, MINRLS & ENERGY  
 ONE N CENTRAL AVE  
 PHOENIX, AZ 85004 -4427  
 Phone: 602-417-9200

Receipt

No: 4226863

<b>Transaction #:</b> 4342119	
<b>Date of Transaction:</b> 08/03/2018	
<b>CUSTOMER:</b>	
CARLIN TREND MINING SERVICES 369 5TH ST ELKO,NV 89801-3705 US	

LINE #	QTY	DESCRIPTION	REMARKS	UNIT PRICE	TOTAL
1	1.00	LOCATABLE MINERALS / MINING CLAIMS- NOT NEW-UNADJUD,ONE AUTH NO. ONLY / MINING CLAIM MONEY RECEIVED <b>CASES: AMC413297/\$6200.00</b>	MAINT 2019/10	- n/a -	6200.00
<b>TOTAL:</b>					<b>\$6,200.00</b>

PAYMENT INFORMATION			
1	AMOUNT:	6200.00	POSTMARKED: N/A
	TYPE:	CHECK	RECEIVED: 08/01/2018
	CHECK NO:	9010	
	NAME:	CARLIN TREND MINING SERVICES 369 5TH ST ELKO NV 89801-3705 US	

REMARKS

This receipt was generated by the automated BLM Collections and Billing System and is a paper representation of a portion of the official electronic record contained therein.

**Please return Receipts & Certificates to:**

Carlin Trend Mining Services  
369 - 5th Street  
Elko, NV 89801

UNITED STATES DEPARTMENT OF THE INTERIOR  
BUREAU OF LAND MANAGEMENT  
ARIZONA STATE OFFICE  
ONE NORTH CENTRAL AVE., STE 800  
PHOENIX, ARIZONA 85004-4427

**MAINTENANCE FEES  
FOR 2019**

413294  
416504  
436650  
437464  
439913  
44863  
44959

**Name of claim(s):**

BB 1 - 4 (80 acre placers)  
BB 5 (20 acre placer)  
BB 6 (20 acre placer)  
BB 7 (20 acre placer)  
BB 8 (20 acre placer)  
BB 9 (20 acre placer)  
BB 10 (20 acre placer)

**BLM Serial No(s):**

AMC 413297 - 413300  
AMC 413301  
AMC 416504  
AMC 439913  
AMC 436650  
AMC 439914  
AMC 437464

Total Number of Claims: 10 (440 total acres)

RECEIVED  
BLM AZ STATE OFFICE  
2018 AUG - 1 P 2:08  
PHOENIX, ARIZONA

**Name and mailing address  
of Owner(s) or claimant:**

David C. and Debra J. Knight Living Trust  
109 Fir Street  
Elko, Nevada 89801-3023

ENTERED  
AUG 10 2018  
BY: SC

# 4226863

UNITED STATES  
DEPARTMENT OF THE INTERIOR  
BUREAU OF LAND MANAGEMENT

439913

439919

**CREDIT CARD PAYMENT**  
**For Mining Claim Maintenance Fee**

THIS IS A CHANGE OF ADDRESS

DCT CONTRACTING

TELEPHONE SUBMISSION - ACCURACY OF THE BELOW INFORMATION IS THE RESPONSIBILITY OF THE CLAIMANT/OWNER

NAME GORDON L. ACRI  
ADDRESS BOX 263  
CITY CONGRESS, AZ STATE \_\_\_\_\_ ZIP 85332  
PHONE # 928 671 1923

SEND RECEIPT TO  Above address  
 Other (Include Name and Mailing Address):  
\_\_\_\_\_  
\_\_\_\_\_  
\_\_\_\_\_

AMC NUMBER  
AMC 439919  
AMC 439920

CLAIM/SITE NAME

ENTERED  
AUG 15 2018  
BY: SC

1 # of Claim/Site  
x 155.00 Each  
\$ 310.00 Total Charged PER (INITIALS)

RECEIPT # 4234768

DATE STAMP  
NO. OF CLAIMS 2  
AMOUNT 310.00  
RECEIPT NO. \_\_\_\_\_  
INITIALS PER  
\*\*BLM-ASO\*\*  
RECEIVED  
BLM AZ STATE OFFICE  
PHOENIX, ARIZONA  
2018 AUG 14 A 10:01

\*\*\*\*\* FOR OFFICIAL USE ONLY \*\*\*\*\*  
DATE \_\_\_\_\_ INITIALS \_\_\_\_\_ VERIFIED \_\_\_\_\_

**United States Department of the Interior**  
**Bureau of Land Management**  
 DIV OF LANDS, MINRLS & ENERGY  
 ONE N CENTRAL AVE  
 PHOENIX, AZ 85004 -4427  
 Phone: 602-417-9200

Receipt

No: 4234768

<b>Transaction #:</b> 4350121	
<b>Date of Transaction:</b> 08/14/2018	
<b>CUSTOMER:</b>	
ACT CONTRACTING PO BOX 263 CONGRESS, AZ 85332-0263 US	

LINE #	QTY	DESCRIPTION	REMARKS	UNIT PRICE	TOTAL
1	1.00	LOCATABLE MINERALS / MINING CLAIMS-NOT NEW-UNADJUD, ONE AUTH NO. ONLY / MINING CLAIM MONEY RECEIVED <b>CASES: AMC439919/\$310.00</b>	2019 MAINT/2	- n/a -	310.00
<b>TOTAL:</b>					<b>\$310.00</b>

PAYMENT INFORMATION				
NOTE: Items will appear on credit card statement as "Bureau of Land Mgmt CO".				
1	AMOUNT:	310.00	POSTMARKED:	N/A
	TYPE:	CREDIT CARD	RECEIVED:	08/14/2018
	NAME:	ACT CONTRACTING PO BOX 263 CONGRESS AZ 85332-0263 US		
	CARD NO:	XXXXXXXXXXXX1915	AUTH CODE:	05446G
	NAME ON CARD:	GORDON L ACRI		
	SIGNATURE:			

REMARKS

This receipt was generated by the automated BLM Collections and Billing System and is a paper representation of a portion of the official electronic record contained therein.





Please return Receipts & Certificates to:  
Carlin Trend Mining Services  
369 - 5<sup>th</sup> Street  
Elko, NV 89801

413297

416504

439913

RECEIVED  
BLM PHOENIX OFFICE  
2017 JUL 31 P 3:14  
PHOENIX, ARIZONA

UNITED STATES DEPARTMENT OF THE INTERIOR  
BUREAU OF LAND MANAGEMENT  
ARIZONA STATE OFFICE  
ONE NORTH CENTRAL AVE., STE 800  
PHOENIX, ARIZONA 85004-4427

MAINTENANCE FEES  
FOR 2018

416650

44959

44863

Name of claim(s):		BLM Serial No(s):
BB 1 - 4	(80 acre placers)	AMC 413297 - 413300
BB 5	(20 acre placer)	AMC 413301
BB 6	(20 acre placer)	AMC 416504
BB 7	(20 acre placer)	AMC 439913
BB 8	(20 acre placer)	AMC 436650
BB 9	(20 acre placer)	AMC 439914
BB 10	(20 acre placer)	AMC 437464

Total Number of Claims: 10 (440 total acres)

Name and mailing address  
of Owner(s) or claimant:

David C. and Debra J. Knight Living Trust  
109 Fir Street  
Elko, Nevada 89801-3023

RECEIPT # 3915472

ENTERED  
AUG 02 2017  
BY: RRM

(Signature of Notarial Officer)

**Please return Receipts & Certificates to:**  
Carlin Trend Mining Services  
369 – 5<sup>th</sup> Street  
Elko, NV 89801

UNITED STATES DEPARTMENT OF THE INTERIOR  
BUREAU OF LAND MANAGEMENT  
ARIZONA STATE OFFICE  
ONE NORTH CENTRAL AVE., STE 800  
PHOENIX, ARIZONA 85004-4427

**MAINTENANCE FEES  
FOR 2018**

<b>Name of claim(s):</b>	<b>BLM Serial No(s):</b>
MARY COPPER AMENDED	AMC 44959
MARY COPPER EXT NO 1 – NO 5	AMC 44960 – 44964
MARY COPPER #7 - #10	AMC 44965 – 44968
RAINBOW COPPER #1	AMC 44863
RAINBOW COPPER #3 - #5	AMC 44865 – 44867
RAINBOW COPPER NO 7 – NO 10	AMC 44869 – 44872

Total Number of Claims: 18

<b>Name and mailing address of Owner or claimant:</b>	Big Bug Mining & Materials, Inc. 325 W. Gurley Street, Ste. 201 Prescott, Arizona 86301
---	---





RECEIPT # 3915472

RECEIVED  
2011 JUL 31 P 3:14  
PHOENIX, ARIZONA



This envelope is made from post-consumer waste. Please recycle - again.

# PRIORITY<sup>®</sup> ★ MAIL ★

-  DATE OF DELIVERY SPECIFIED\*
-  USPS TRACKING<sup>™</sup> INCLUDED\*
-  INSURANCE INCLUDED\*
-  PICKUP AVAILABLE

\* Domestic only

WHEN USED INTERNATIONALLY,  
A CUSTOMS DECLARATION  
LABEL MAY BE REQUIRED.



PS00001000014

EP14F July 2013  
OD: 12.5 x 9.5

VISIT U  
ORDER FREE SUPPLIES ONLINE

**TED STATES**  
**TAL SERVICE.**

FROM

# P

**\$5.95** US POSTAGE  
PRIORITY MAIL  
FR Env  
COMMERCIAL BASE PRICING

062S0009945483  
FROM 89801



stamps.com  
07/28/2017

## PRIORITY MAIL 2-DAY<sup>™</sup>

CARLIN TREND MINING SERVICES  
369 5TH STREET  
ELKO NV 89801


0006

C041

SHIP TO: Bureau of Land Management  
Arizona State Office  
1 North Central Avenue, Ste 800  
Phoenix AZ 85004-4427



USPS TRACKING #



9405 5118 9956 4026 7937 93

This packaging is the property of the U.S. Postal Service® and is provided solely for use in sending Priority Mail® shipments. Misuse may be a violation of federal law. This packaging is not for resale. EP14F © U.S. Postal Service, July 2013. All rights reserved.

# PRIORITY<sup>®</sup>

## ★ MAIL ★



**FLAT RATE ENVELOPE**  
ONE RATE ★ ANY WEIGHT\*

RECEIVED  
BLM AZ  
2011 JUL 31 P 3:13  
PHOENIX, ARIZONA



PS00001000014

EP14F July 2013  
OD: 12.5 x 9.5



\* Domestic only. \* For International shipments, the maximum weight is 4 lbs.

**United States Department of the Interior**  
**Bureau of Land Management**  
 DIV OF LANDS, MINRLS & ENERGY  
 ONE N CENTRAL AVE  
 PHOENIX, AZ 85004 -4427  
 Phone: 602-417-9200

Receipt

No: 3915472

<b>Transaction #:</b> 4024928	
<b>Date of Transaction:</b> 08/01/2017	
CUSTOMER:	
CARLIN TREND MINING SERVICES 369 5TH ST ELKO,NV 89801-3705 US	

LINE #	QTY	DESCRIPTION	REMARKS	UNIT PRICE	TOTAL
1	1.00	LOCATABLE MINERALS / MINING CLAIMS- NOT NEW-UNADJUD, ONE AUTH NO. ONLY / MINING CLAIM MONEY RECEIVED CASES: AMC413297/\$6200.00	MAINT FEE 2018 (28)	- n/a -	6200.00
<b>TOTAL:</b>					<b>\$6,200.00</b>

PAYMENT INFORMATION					
1	AMOUNT:	6200.00	POSTMARKED:	07/28/2017	
	TYPE:	CHECK	RECEIVED:	07/31/2017	
	CHECK NO:	6946			
	NAME:	CARLIN TREND MINING SERVICES 369 5TH ST ELKO NV 89801-3705 US			

REMARKS

This receipt was generated by the automated BLM Collections and Billing System and is a paper representation of a portion of the official electronic record contained therein.

**NOTICE!!**

**These documents have been scanned!**

**Do not place un-scanned documents beneath this notice!**

**Do not remove this notice from this file!**

GPO Jacket No. 560-102  
Print Order 61540  
Rise Business Services, LLC  
Job=AZ15 5/1/2019



Box Number= AZ15014



Claim Begin-End: AMC439913-AMC439914

5 Miscellaneous



AZ15014-19

AMC439776-AMC440076

**NO  
DOCUMENTS  
FOUND**

NO DOCUMENTS FOUND  
NO DOCUMENTS FOUND

**NOTICE!!**

**These documents have been scanned!**

**Do not place un-scanned documents beneath this notice!**

**Do not remove this notice from this file!**

GPO Jacket No. 560-102  
Print Order 61540  
Rise Business Services, LLC  
Job=AZ15 5/1/2019



Box Number= AZ15014



Claim Begin-End: AMC439913-AMC439914

6 Location Notices-Amendments and Supporting Documents



AZ15014-19

AMC439776-AMC440076



# MINING CLAIM STATUS REPORT

Data Entered: 26OCT14

MTP Checked By: \_\_\_\_\_

GEO Checked By: \_\_\_\_\_

LEAD SERIAL NUMBER: AMC 439913 thru AMC 439914

### NUMBER OF CLAIMS & TYPE:

LODE  
 2 PLACER  
 ASSOCIATION PLACER  
 MILL SITE  
 TUNNEL SITE

### CHARGES:

Location Fee @ \$37 = \$ 74.00  
 Processing Fee @ \$20 = \$ 40.00  
 Maintenance Fee @ \$155 = \$ 310.80  
 Add'l Maint Fee for Assoc Placer = \$ \_\_\_\_\_  
**SUBTOTAL** \$ 424.00  
 Other Fees \$ \_\_\_\_\_  
 Other Fees \$ \_\_\_\_\_  
**TOTAL** \$ 424.00

TOTAL ACREAGE: 20 Per Claim  
(Placer Only)

NUMBER OF LOCATORS: 2

DOCUMENTS RECEIVED VIA: Over-the-Counter [ ] Mail  **TIMELY FILED:** Yes  No [ ]

**LEGAL DESCRIPTION:** T 12N R 1E SEC 5  
 T \_\_\_\_\_ R \_\_\_\_\_ SEC \_\_\_\_\_  
 T \_\_\_\_\_ R \_\_\_\_\_ SEC \_\_\_\_\_  
 T \_\_\_\_\_ R \_\_\_\_\_ SEC \_\_\_\_\_  
 T \_\_\_\_\_ R \_\_\_\_\_ SEC \_\_\_\_\_

BLM [ ] FOREST SERVICE [ ] \_\_\_\_\_ SUBJ TO PL 359: Yes [ ] No [ ]  
WILDERNESS AREA [ ] \_\_\_\_\_

**SPLIT ESTATE:** N/A [ ] SX [ ] PX [ ] OTHER [ ] \_\_\_\_\_  
SRHA [ ] Was proper Notice filed if located on SHRA Land? Yes [ ] No [ ]

### RECONVEYED MINERALS ON BLM LAND REQUIRE OPENING ORDER FROM 1944 TO 1993:

Open to Entry On \_\_\_\_\_ N/A [ ]

**COMMENTS/STATUS:** VOID [ ] PARTIALLY VOID [ ] PVT MINERALS [ ] WITHDRAWN LANDS [ ]  
OTHER [ ] \_\_\_\_\_

[ ] Claimant acknowledges that portions of the following claim(s) site(s) may be void or voidable.

Printed Name of Claimant \_\_\_\_\_ Signature of Claimant \_\_\_\_\_

\*\*\*\*\*FINAL ADJUDICATION\*\*\*\*\*

DATE 6/22/17 INITIALS FB

AMC439913

When recorded return to:  
David C. Knight  
109 Fir Street  
Elko, NV 89801-3023

**LOCATION NOTICE FOR PLACER MINING CLAIM**

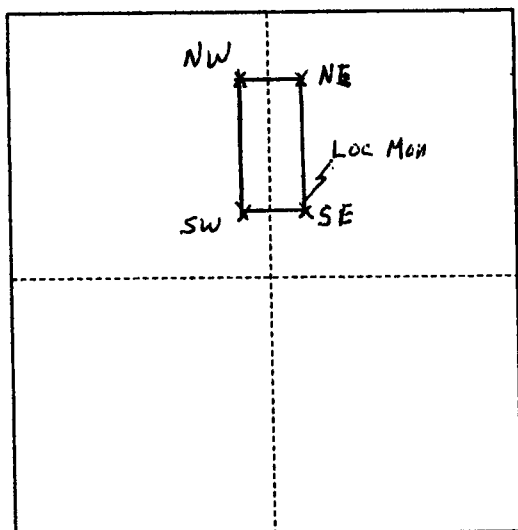
NOTICE IS HEREBY GIVEN that the **BB 7** placer mining claim has been located by David Cooper Knight and Debra Jane Knight, Trustees of the David C. and Debra J. Knight Living Trust, whose current address is 109 Fir Street, Elko, Nevada 89801-3023. The general course of this claim is North-South, and it is situated in Yavapai County, Arizona. This claim is 1,320 feet in length and 660 feet in width and contains 20 acres. This claim runs from the location monument on which this location notice is posted at the southeast corner of the claim approximately 1,320 feet in a Northerly direction to the north end line and 660 feet in a Westerly direction to the west end line. This claim is marked by 4 additional monuments, one at each corner.

The location monument on which this notice is posted is situated within Section 5, Township 12 North, Range 1 East, Gila and Salt River Baseline and Meridian, Arizona, and this claim encompasses portions of the following legal subdivisions E $\frac{1}{2}$  E $\frac{1}{2}$  W $\frac{1}{2}$  SE $\frac{1}{4}$  NE $\frac{1}{4}$  NW $\frac{1}{4}$ , E $\frac{1}{2}$  SE $\frac{1}{4}$  NE $\frac{1}{4}$  NW $\frac{1}{4}$ , W $\frac{1}{2}$  SW $\frac{1}{4}$  NW $\frac{1}{4}$  NE $\frac{1}{4}$ , W $\frac{1}{2}$  W $\frac{1}{2}$  E $\frac{1}{2}$  SW $\frac{1}{4}$  NW $\frac{1}{4}$  NE $\frac{1}{4}$ , E $\frac{1}{2}$  E $\frac{1}{2}$  W $\frac{1}{2}$  NE $\frac{1}{4}$  SE $\frac{1}{4}$  NW $\frac{1}{4}$ , E $\frac{1}{2}$  NE $\frac{1}{4}$  SE $\frac{1}{4}$  NW $\frac{1}{4}$ , W $\frac{1}{2}$  NW $\frac{1}{4}$  SW $\frac{1}{4}$  NE $\frac{1}{4}$  and W $\frac{1}{2}$  W $\frac{1}{2}$  E $\frac{1}{2}$  NW $\frac{1}{4}$  SW $\frac{1}{4}$  NE $\frac{1}{4}$ , Section 5, Township 12 North, Range 1 East, Gila and Salt River Baseline and Meridian, Arizona. Any patented land that may fall within the boundaries of this claim are excluded from this claim.

The southeast corner of this claim is approximately 3,300 feet North and 2,227.5 feet West of the southeast corner of Section 5, Township 12 North, Range 1 East, Gila and Salt River Baseline and Meridian, Arizona.

DATED AND POSTED on the ground this 23 day of September, 2016.

by: David Cooper Knight  
David Cooper Knight, Locator



Scale 1 : 24,000 (1 inch = 2,000 feet)

2016 OCT 19 PM 3:28  
RECORDED

The above map depicts the BB 7 placer mining claim, which is located in Section(s) 5, Township 12 North, Range 1 East, Gila and Salt River Baseline and Meridian, Yavapai County, Arizona. The claim corners and location monument are marked by 2 inch by 2 inch by 5 foot wooden posts with aluminum tags. The bearings and distances between claims are as depicted on the map.

ALL 01 3 4 1 3

When recorded return to:  
 David C. Knight  
 109 Fir Street  
 Elko, NV 89801-3023

**LOCATION NOTICE FOR PLACER MINING CLAIM**

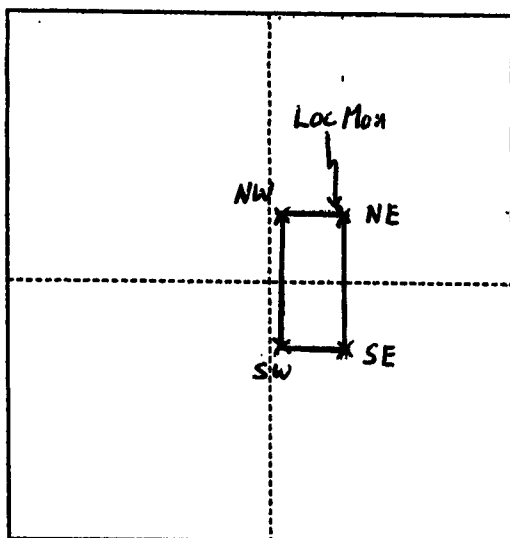
NOTICE IS HEREBY GIVEN that the **BB 9** placer mining claim has been located by David Cooper Knight and Debra Jane Knight, Trustees of the David C. and Debra J. Knight Living Trust, whose current address is 109 Fir Street, Elko, Nevada 89801-3023. The general course of this claim is North-South, and it is situated in Yavapai County, Arizona. This claim is 1,320 feet in length and 660 feet in width and contains 20 acres. This claim runs from the location monument on which this location notice is posted at the Northeast corner of the claim approximately 1,320 feet in a Southerly direction to the south end line and 660 feet in a Westerly direction to the west end line. This claim is marked by 4 additional monuments, one at each corner.

The location monument on which this notice is posted is situated within Section 5, Township 12 North, Range 1 East, Gila and Salt River Baseline and Meridian, Arizona, and this claim encompasses portions of the following legal subdivisions E $\frac{1}{2}$  W $\frac{1}{2}$  SW $\frac{1}{4}$  SW $\frac{1}{4}$  NE  $\frac{1}{4}$ , E $\frac{1}{2}$  SW $\frac{1}{4}$  SW $\frac{1}{4}$  NE $\frac{1}{4}$ , W $\frac{1}{2}$  W $\frac{1}{2}$  SE $\frac{1}{4}$  SW $\frac{1}{4}$  NE $\frac{1}{4}$ , E $\frac{1}{2}$  W $\frac{1}{2}$  NW $\frac{1}{4}$  NW $\frac{1}{4}$  SE $\frac{1}{4}$ , E $\frac{1}{2}$  NW $\frac{1}{4}$  NW $\frac{1}{4}$  SE $\frac{1}{4}$ , and W $\frac{1}{2}$  W $\frac{1}{2}$  NE $\frac{1}{4}$  NW $\frac{1}{4}$  SE $\frac{1}{4}$ , Section 5, Township 12 North, Range 1 East, Gila and Salt River Baseline and Meridian, Arizona. Any patented land or senior valid unpatented placer claims that may fall within the boundaries of this claim are excluded from this claim.

The northeast corner of this claim is approximately 3,300 feet North and 1815 feet West of the southeast corner of Section 5, Township 12 North, Range 1 East, Gila and Salt River Baseline and Meridian, Arizona.

DATED AND POSTED on the ground this 23 day of September, 2016.

by: David Cooper Knight  
 David Cooper Knight, Locator



Scale 1 : 24,000 (1 inch = 2,000 feet)

2016 OCT 19 PM 3:28  
 REC'D  
 2016

The above map depicts the BB 9 placer mining claim, which is located in Section(s) 5, Township 12 North, Range 1 East, Gila and Salt River Baseline and Meridian, Yavapai County, Arizona. The claim corners and location monument are marked by 2 inch by 2 inch by 5 foot wooden posts with aluminum tags. The bearings and distances between claims are as depicted on the map.

ARIZONA





DEPARTMENT OF INTERIOR  
BUREAU OF LAND MANAGEMENT

Input Parameters for Geographic Report with Land

System Id = CR

Admin State = AZ

Geo State =

Casetype Begins With

Case Disp Txt = AUTHORIZED, CANCELLED, EXPIRED, PENDING, REJECTED, RELINQUISHED, WITHDRAWN

Mer Twp Rng =

Section =

Mtrs = 14 0120N 0010E 005, 14 0120N 0010E 999

Commodity =

Commodity Txt =

Pending Org =

Pend Org Decode =

Total Rows Returned: 4

DEPARTMENT OF INTERIOR  
BUREAU OF LAND MANAGEMENT

Input Parameters for Geographic Report with Land

System Id = CR

Admin State = AZ

Geo State =

Casetype Begins With

Case Disp Txt = AUTHORIZED, CANCELLED, EXPIRED, PENDING, REJECTED, RELINQUISHED, WITHDRAWN

Mer Twp Rng =

Section =

Mtrs = 14 0120N 0010E 005, 14 0120N 0010E 999

Commodity =

Commodity Txt =

Pending Org =

Pend Org Decode =

Total Rows Returned: 4

RUN TIME: 01:10 PM

UNITED STATES DEPARTMENT OF INTERIOR  
BUREAU OF LAND MANAGEMENT  
GEOGRAPHIC REPORT WITH LAND  
Sorted by Serial Number

RUN DATE: 10/26/2016  
Page 1 of 1

Adm State: AZ

Serial Number: AZA 024110FD  
Total Case Acres: 75.540

<u>Casetype</u>	<u>Case Disp</u>	14	0120N	0010E	<u>Sect</u>	<u>Sur Typ</u>	<u>Sur Num</u>	<u>Suff</u>	<u>Subdivision</u>	<u>Act Pend</u>
220200	AUTHORIZED				005	LOTS			9,10;	

Serial Number: AZA 03335003  
Total Case Acres: 102.500

<u>Casetype</u>	<u>Case Disp</u>	14	0120N	0010E	<u>Sect</u>	<u>Sur Typ</u>	<u>Sur Num</u>	<u>Suff</u>	<u>Subdivision</u>	<u>Act Pend</u>
281001	AUTHORIZED				005	LOTS MNR			2,8,9,10; N2S2NE;	

Serial Number: AZA 036468  
Total Case Acres: 106.000

<u>Casetype</u>	<u>Case Disp</u>	14	0120N	0010E	<u>Sect</u>	<u>Sur Typ</u>	<u>Sur Num</u>	<u>Suff</u>	<u>Subdivision</u>	<u>Act Pend</u>
380910	PENDING				005	ALIQ FF LOTS			E2SWSE,E2SESE; NE,NW,SE; 13;	Y Y Y

Serial Number: AZPHX 0086681  
Total Case Acres: 59.470

<u>Casetype</u>	<u>Case Disp</u>	14	0120N	0010E	<u>Sect</u>	<u>Sur Typ</u>	<u>Sur Num</u>	<u>Suff</u>	<u>Subdivision</u>	<u>Act Pend</u>
289100	AUTHORIZED				005	FF		1	N2N2;	



TOWNSHIP 12 NORTH RANGE 01 EAST OF THE GILA & SALT RIVER MERIDIAN, ARIZONA

SECS	SUBDIVISION																Acres	Kind of Entry or Purpose	Serial Number or Order Number	Action Date	Remarks		
	NE 1/4				NW 1/4				SW 1/4				SE 1/4									Lots	Other Description
	NE	NW	SW	SE	NE	NW	SW	SE	NE	NW	SW	SE	NE	NW	SW	SE							
For orders affecting disposal or use of unidentified lands withdrawn for classification, minerals, water, and/or other public purposes, and Indian treaties, refer to Index to Miscellaneous Documents																							
26	X																LD TP 12N 1E,	OPENING ORDER	AZA-31774	4/12/2004	AT 9 00 AM ON 5/12/2004 THE LANDS WILL BE OPEN TO THE GENERAL LAND LAWS AND LOCATION AND ENTRY UNDER THE US MINING LAWS,		
6																	29, PART 7, 23, 31	4 89 QCD FROM US / FS	AZA-33423	9/17/2004	DEPICTED ON RECORD OF SURVEY, SMALL TRACTS ACT CASE NUMBER 0010, PRESCOTT NF,		
9																	SESENEWSW,	2 50 RW WATER FACILITY	AZA-33747	5/23/2007	TO TERM 5/22/2008,		
10					X											X							
23	X	X	X	X																			
24										X	X												
36													X	X	X		LD TP 5N 1E,	RW OG PIPELINE	AZA-33350	1/24/2008	TO TERM 12/31/2037,		
5																	2, 8-10	N2S2NE,					
10																X							
23	X	X	X	X	X	X	X	X	X						X	X		RW ROAD	AZA-33350-03	1/24/2008	TO TERM 12/31/2037, OTHER TPS 8N 2E, 9N 2E, 13N 1E, 2S 2W, 2S 3W, 2S 5W, 2S 6W, 3S 1W, 3S 2W, 4S 1W, 4S 1E, 5S 1E,		
3			X	X									X	X	X		1	3 50 RW POWER TRANSMISSION LINE	AZA-34208	3/19/2009	TO TERM 12/31/2038,		
9																	E2E2SW,						
16																	14	RW BURIED COMMUNICATION LINE AMENDED	AZA-22632	4/9/2009	TO TERM 7/15/2017, OTHER TPS 6N 2E, 7N 2E, 8N 2E, 9N 2E, 9 1/2N 2E, 10N 2E, 11N 2E, 13N 1E, 13N 1/1/2E,		
23																	3	0 10 RW OVERHEAD POWER LINE	AZA-36035	9/26/2012	TO TERM 12/31/2038,		
23														X	X		3						
24											X							1 44 RW TRANSMISSION LINE	AZA-36322	8/30/2013	TO TERM 12/31/2037,		

TOWNSHIP 12 NORTH RANGE 01 EAST OF THE GILA & SALT RIVER MERIDIAN, ARIZONA

SECS	SUBDIVISION																Acres	Kind of Entry or Purpose	Serial Number or Order Number	Action Date	Remarks		
	NE 1/4				NW 1/4				SW 1/4				SE 1/4									Lots	Other Description
	NE	NW	SW	SE	NE	NW	SW	SE	NE	NW	SW	SE	NE	NW	SW	SE							
	For orders affecting disposal or use of unidentified lands withdrawn for classification, minerals, water, and/or other public purposes, and Indian treaties, refer to Index to Miscellaneous Documents																						
4						X			X	X							10, 11						
9	X																						
10		X	X	X	X	X																	
11						X	X		X	X			X	X									
12									X	X			X	X				R/W TRANSMISSION LINE AMENDED	PHX-0945	10/1/1964	PERPETUAL, OTHER TPS 12N 2E, 12N 3E,		
22																	4	R/W TRANSMISSION LINE	AR-034010	12/8/1964	TO TERM 12/7/2014, PREPERMIT ISSUED, APPVD 12/31/1964,		
9																	5	R/W TRANSMISSION LINE	AR-034324	12/18/1964	TO TERM 6/17/2014, PREPERMIT, FORMAL APPVD 1/21/1965,		
6					X	X	X	X										M&B,	MINING CLAIM LOCATION - PL 359	AR-034607	3/1/1965	13N 1E,	
6					X	X	X	X										M&B,	MINING CLAIM LOCATION - PL 359	AR-034608	3/1/1965	OTHER TPS 12 1/2N 1W, 13N 1W,	
6					X	X	X	X										M&B,	MINING CLAIM LOCATION - PL 359	AR-034740	3/23/1965	OTHER TPS 12 1/2N 1W, 13N 1E, 13N 1W,	
36																		MS 3022B,	0.43 L BASE	327	6/3/1965	8N 13W,	
22																	4, 9	R/W WATER PIPELINE AMENDED	AR-018383	7/22/1965	PERPETUAL,		
5																		M&B,					
6																		M&B,					
8																		M&B,					
9																		M&B,					
15																		M&B,					
16																		M&B,					
22																		M&B,					
23																		M&B,					
25																		M&B,					
26																		M&B, SUBDIV UNDEF,	R/W TRANSMISSION LINE	PHX-086677	9/10/1965	11N 4E, REL 9/28/1965,	
16																	29 39	L BASE	333	11/24/1965	1N 8E,		
9																	7	R/W TRANSMISSION LINE	AR-035248	12/15/1965	TO TERM 12/14/2015,		
22																	12, 13		38 81				
27																	7		1 19	L	345	5/13/1966	OTHER TPS 7N 4W, 10N 6W, 23N 18W, 32 1/2N 6W, 36N 3W,
22																	4, 9	R/W TELEPHONE AND TELEGRAPH LINE	A-1045	7/7/1967	TO TERM 7/7/2017,		

PRESS FIRMLY TO SEAL





PRESS FIRMLY TO SEAL

PRIORITY MAIL  
POSTAGE REQUIRED

# PRIORITY<sup>®</sup> ★ MAIL ★



This envelope is made from post-consumer waste. Please recycle - again.

-  DATE OF DELIVERY SPECIFIED\*
-  USPS TRACKING™ INCLUDED\*
-  INSURANCE INCLUDED\*
-  PICKUP AVAILABLE

\* Domestic only

WHEN USED INTERNATIONALLY,  
A CUSTOMS DECLARATION  
LABEL MAY BE REQUIRED.



PS00001000014

EP14F July 2013  
OD: 12.5 x 9.5

VISIT US AT [USPS.COM](http://USPS.COM)  
ORDER FREE SUPPLIES ONLINE



FROM:

# P

**\$5.75** US POSTAGE  
PRIORITY MAIL  
FR Env  
COMMERCIAL BASE PRICING

062S0009945483  
FROM 89801



stamps.com  
10/14/2016

## PRIORITY MAIL 2-DAY™

CARLIN TREND MINING SERVICES  
369 5TH STREET  
ELKO NV 89801

0006

C041

SHIP TO: Bureau of Land Management  
Arizona State Office  
1 North Central Avenue, Ste 800  
Phoenix AZ 85004-4427



USPS TRACKING #



9405 5118 9956 4856 9029 90

This packaging is the property of U.S. Postal Service® and is provided solely for use in mailing Priority Mail® shipments. Misuse may be a violation of federal law. This packaging is not for resale. EP14F © U.S. Postal Service, July 2013. All rights reserved.

# PRIORITY<sup>®</sup> ★ MAIL ★



**FLAT RATE ENVELOPE**  
ONE RATE ★ ANY WEIGHT\*

2016 OCT 19 PM 7 39  
PRIORITY MAIL  
EPA/PA/...



PS00001000014

EP14F July 2013  
OD: 12.5 x 9.5



\* Domestic only. \* For International shipments, the maximum weight is 4 lbs.